










Map layers

-  Plan 2
-  Census Block
-  Water Area
-  Streets
-  Landmark Point
-  Landmark Area
-  Pipeline/Power Line
-  Railroad
-  River

